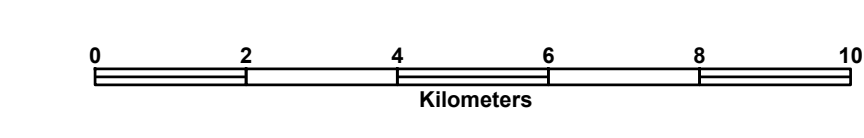

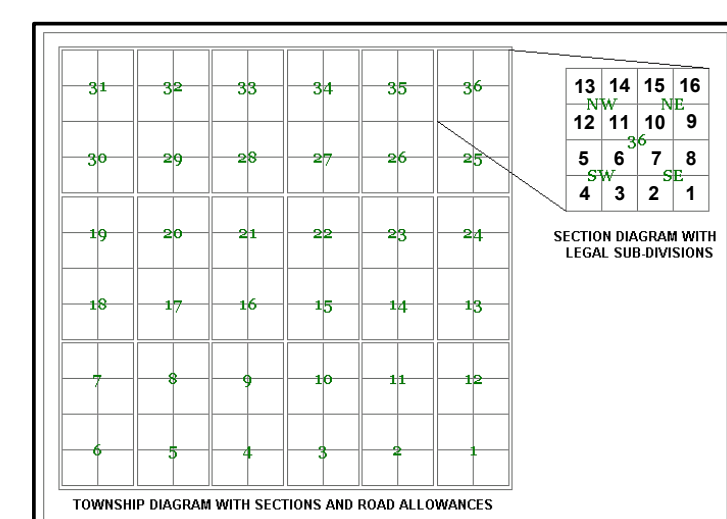
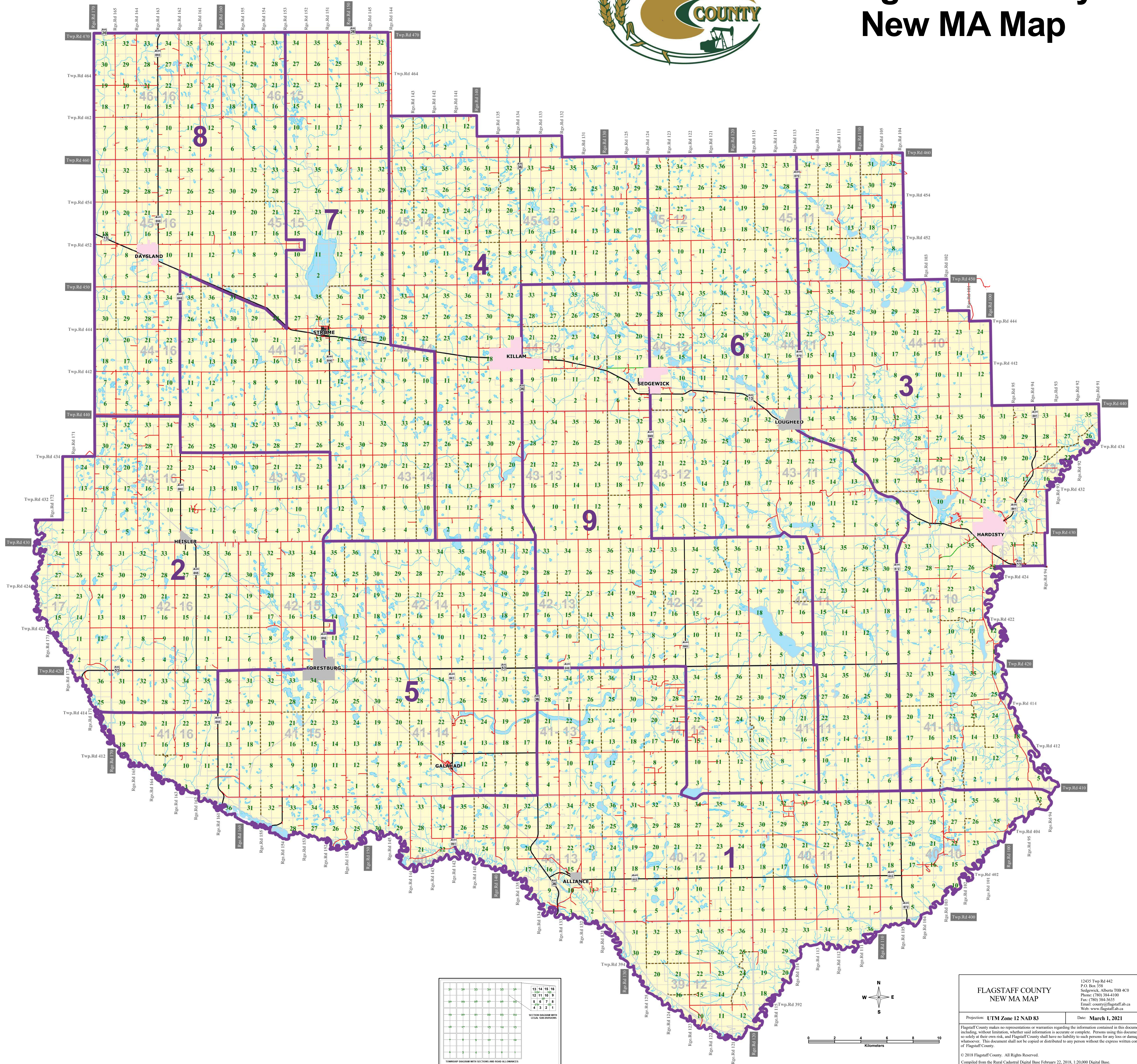




Flagstaff County New MA Map



**FLAGSTAFF COUNTY
NEW MA MAP**

Projection: UTM Zone 12 NAD 83 Date: March 1, 2021

12435 Twp.Rd.442
P.O. Box 358
Sedgewick, Alberta T0B 4C0
Phone: (780) 384-4100
Fax: (780) 384-3635
Email: county@flagstaff.ab.ca
Web: www.flagstaff.ab.ca

Flagstaff County makes no representations or warranties regarding the information contained in this document, including, without limitation, whether said information is accurate or complete. Persons using this document do so solely at their own risk, and Flagstaff County shall have no liability to such persons for any loss or damage whatsoever. This document shall not be copied or distributed to any person without the express written consent of Flagstaff County.

© 2018 Flagstaff County. All Rights Reserved.
Compiled from the Rural Cadastral Digital Base February 22, 2018, 1:20,000 Digital Base.
Land Ownership derived from municipal tax data, February 23, 2018.
Building/Site Feature information compiled from municipal assessment data, December 2017.

Due to name length and parcel size some parcels cannot be labeled.

NOT RESPONSIBLE FOR ERRORS OR OMISSIONS